

INTERNATIONAL ROAD SIGNS

 Wasser-Schutzgebiet Water Protection Area	 Schulbereich Traffic Directed by School Guard	 Motor Vehicles Only	 End of Motor Vehicles Only	 Autobahn	 End of Autobahn	 Direction to Autobahn	 No Vehicles Carrying More Than 3000 Litres of Pollutants
 Einfahrt Entrance to Autobahn	 Ausfahrt Exit from Autobahn	 Berlin Direction to Autobahn	 70-110 km Recommended Minimum and Maximum Speeds	 First Aid Station	 200m Telephone	 200m Police	
 Oberhausen Autobahn Direction Sign	 P Parking On Curb Permitted	 U 22 Autobahn Detour	 Detour Route Marker	 Weiler Place Name	 Düsseldorf Hannover Messegebäude Recklinghausen Dormagen Direction Marker	 26 Federal Highway Number	 No Passing for Trucks in Excess of 2.8 Tons Authorized Weight
 1000 m Change of Traffic Lanes	 Stuttgart 5st Um Bypass Routing	 Umleitung Detour	 Direction of Travel	 Remagen Kreis Ahrweiler Built-Up Area (Front)	 Remagen Kreis Ahrweiler Built-Up Area (Reverse)	 E 36 European Highway	 Trucks and Tractors With an Authorized Loaded Weight of More Than 2.8 Tons (3.08 US Tons) Prohibited
 Bahnhof Flughafen Direction Marker	 White Center Lines	 Lane Markings (Painted on Pavement)	 Pedestrian Crosswalk	 No Parking	 Streetcar Stop	 Bus Stop	

COMMON TRAFFIC SIGN TERMS


Nach - No
Und - And
Für - For
Straße or Strasse - Street
Brücke - Bridge
Steinschlag - Falling Rocks
Verkehr - Traffic
Achtung - Attention
Langsam - Slow
Rechts - Right
Länge - Length
Ausfahrt - Exit (traffic)
Spielplatz - Playground
Kindergarten - Kindergarten
Gegenverkehr - Two-way traffic
Kraftfahrzeuge - All motor vehicles
Schlechte Wegstrecke - Rough road
Langsam Fahren - Drive slowly
Starkes Gefälle - Steep hill (down)
Überholen Verboten - No Passing
Kreuzung - Intersection or crossing
Kreuzweg - Crossing for cyclists or pedestrians
Kraftwagen - Motor vehicles (not motorcycles)
Personenwagen or PKW - Passenger cars
Anlieger Frei - Open only to residents (on the street)
Lastwagen, Lastkraftwagen or LKW - Trucks
Überweg für Fußgänger - Pedestrian Crossing
Gefährliche Kreuzung - Dangerous intersection or crossing
Gefährliche Kurve 75m - Dangerous curve 75 meters ahead
15% Steigung. Verboten für alle Lastkraftfahrzeuge
 - Steep hill (up) to 15% grade. All trucks prohibited
Starke Steigung. 1000m bis 20%
 - Very steep hill (up) 1000 meters long. 20% grade.
Gefallstrecke. 800m bis 13%
 - Steep hill (down) 800 meters long. 13% grade.
Halt, wenn das Lautwerk der Lokomotive entont oder die Annäherung eines Zuges anderweitig erkennbar wird - Stop if train approaches or if you hear locomotive whistle.

Bis - Up to; until
Von - From; of
Weg - Way
Fahre - Ferry
Unterführung - Underpass
7 Kurven - 7 Curves
Kreisverkehr - Traffic Circle
Vorsicht - Caution
Fahren - To Drive
Links - Left
Einfahrt - Entrance (traffic)
Gesperrt - Closed
Krankenhaus - Hospital
Parken Verboten - No Parking

Headquarters
Department of the Army
Graphic Training Aid


















































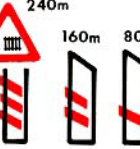











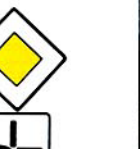
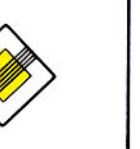

















GTA 55-03-020
March 1983

Know Your European International Road Signs



This GTA may be ordered through your local Training and Audiovisual Support Center.

INTERNATIONAL ROAD SIGNS

 Danger	 STRASSENBAHN	 Oncoming Traffic	 Crossroads	 Single Curve	 Double Curve	 Road Narrows	 Road Narrows	 Quay or River Bank	 Low Flying Aircraft	 Pedestrian Crosswalk Ahead	 Pedestrian Crosswalk	 Drawbridge Ahead	 Wild Animal Crossing	 Domestic Animal Crossing	 Side Wind
 Falling Rocks	 Vehicles Above a Specific Axle Weight Prohibited	 Motor Vehicles Prohibited	 Right of Way	 Customs Control	 SMOG Motor Vehicle Traffic Prohibited	 Guarded Railroad Crossing	 Unguarded Railroad Crossing	 Maximum Speed Limit	 End of Speed Limit	 Oncoming Traffic has Right of Way	 End of No Stopping Zone	 End of Restriction	 Soft Shoulder	 No Stopping on Shoulder	 Oncoming Traffic Must Wait
 Bicycle Crossing	 Dangerous Downgrade	 Dangerous Upgrade	 Rough Road	 Slippery Road	 Children	 Construction Sight	 Signal Lights Ahead	 Stop	 Yield Right of Way	 Maximum Height Allowed	 Maximum Width Allowed	 Maximum Weight Allowed	 Temporary GO Sign	 Prohibited for all Vehicles	 Entry Prohibited
 Priority Road Ahead	 Distance to Guarded Railroad Crossing	 Distance to Unguarded Railroad Crossing	 Railroad Crossing	 Railroad Crossing	 Restricted No Stopping	 No Stopping	 No Passing	 End of No Passing Zone	 Children Playing	 End of No Passing Zone	 Limited Parking Place Clock Card In Windshield	 Priority Road	 Priority Road	 End of Priority Road	 Dead End
 Taxi Parking Only	 One-Way Street	 One-Way Street	 Compulsory Minimum Speed	 End of Compulsory Minimum Speed Zone	 Parking Area	 Bicycle Only	 Snow Chains Mandatory	 Horsemen Only	 Pedestrians Only	 Mandatory Direction of Travel	 Mandatory Direction of Travel	 Mandatory Direction of Travel	 Mandatory Direction of Travel	 Mandatory Direction of Travel	 Mandatory Direction of Travel